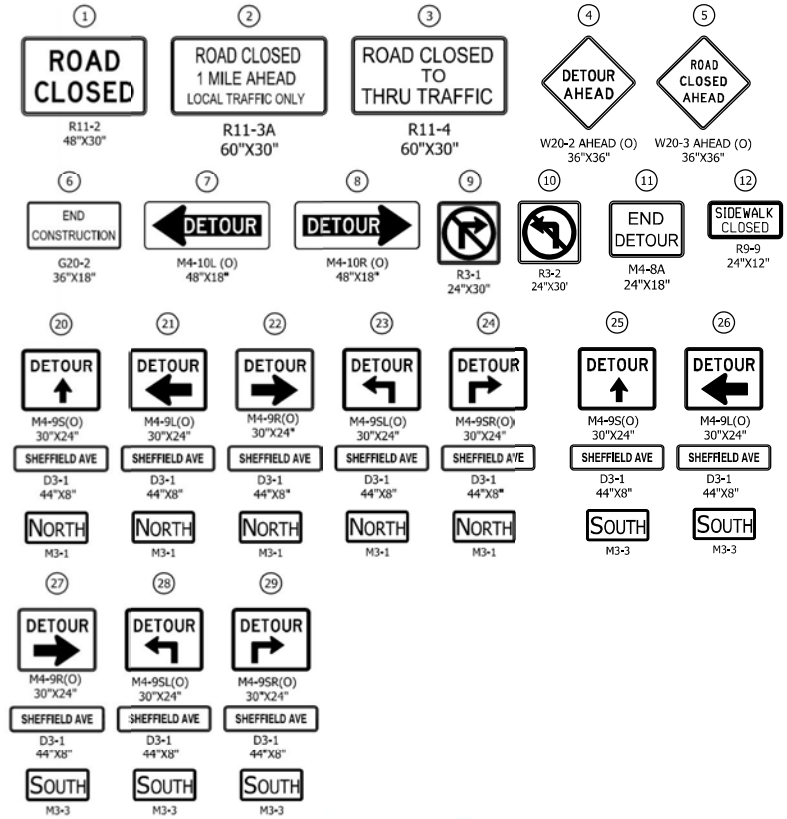


NOT DATE: 2/27/2022 PLOT TIME: 3:03:37 PM  
 FILE NAME: S:\INDIANA\MTPL\01199



**NOTES**

1. SIGN DESIGNATIONS AS ARE PER IMUTCD.
2. SIGN LOCATIONS ARE APPROXIMATE. SEE BU G-C01 DWG NO. [G-C101-GEDT-818](#) FOR SIGN PLACEMENT.
3. SEE BU G-C01 DWG NO. [G-C101-GEDT-820](#) FOR SIGN POST DETAILS.
4. CONTRACTOR SHALL NOT CLOSE HOHMAN AND SHEFFIELD AT THE SAME TIME UNLESS APPROVED BY THE HAMMOND CITY ENGINEER OR DESIGNEE.

**LEGEND**

- TYPE III BARRICADE
- SIGN
- - - - DETOUR ROUTE
- DIRECTION OF TRAFFIC
- ▨ WORK SPACE
- (O) ORANGE

**F.H. PASCHEN RAGNAR BENSON JOINT VENTURE**

**Jacobs**

REVISIONS		
ISSUE	DATE	DESCRIPTION

**NICCO**

NORTHERN INDIANA COMMUTER TRANSPORTATION DISTRICT  
 33 East Highway 12  
 Cheserton, Indiana 46304

**WEST LAKE**

ADRIAN DR

DYER TO HAMMOND, INDIANA



BU:	N-CEN
DESIGNED:	A. SIDKOVSKY
DRAWN:	S. KUMAR
CHECKED:	A. SIDKOVSKY
SCALE:	1"=300'
DATE:	12/13/2021

**FINAL RFC PLANS** DWG NO. **N-C104-MTPL-01**

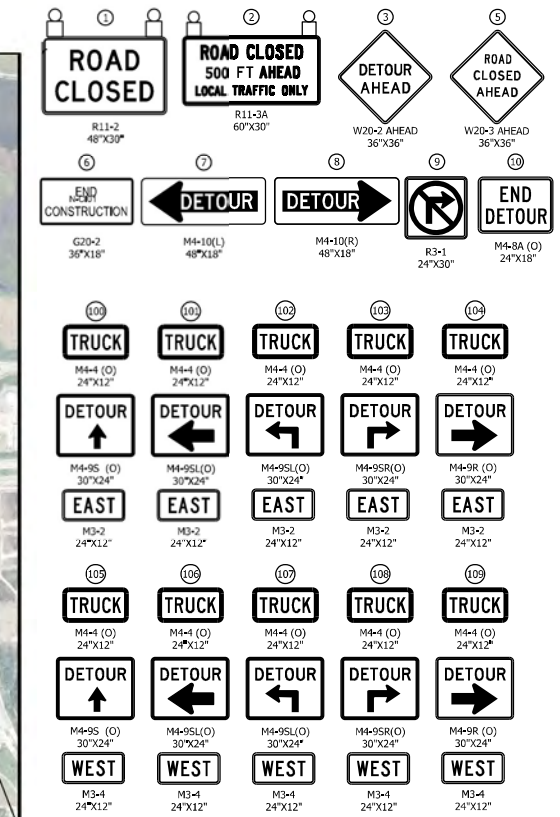
**MAINTENANCE OF TRAFFIC  
 DETOUR PLAN - SHEFFIELD AVENUE**

**FOR CONSTRUCTION** SHEET NO. **8 OF 77**

PLOT DATE: 10/11/2021 PLOT TIME: 12:26:59 PM  
 FILE NAME: SHT-N-CI01-MTPL-09A.dwg



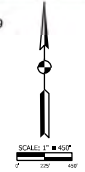
REVISIONS		
ISSUE	DATE	DESCRIPTION



- NOTES**
- SIGN DESIGNATIONS ARE PER IMUTCD.
  - SIGN LOCATIONS ARE APPROXIMATE. SEE BU G-C01 DWG. NO. G-C101-GEDT-806 FOR SIGN PLACEMENT.
  - SEE BU G-C01 DWG. NO. G-C101-GEDT-824A FOR SIGN POST DETAILS.
  - SEE BU G-C01 DWG. NO. G-C101-GEDT-807 AND G-C101-GEDT-808 FOR TYPE III BARRICADE SIGN PLACEMENT.
  - ADVANCED CHANGEABLE MESSAGE SIGNS TO READ "HOHMAN AVE CLOSED | TRUCKS FOLLOW DETOUR"
- LEGEND**
- TYPE III BARRICADE
  - ▲ SIGN
  - DETOUR ROUTE
  - DIRECTION OF TRAFFIC
  - ▨ WORK SPACE
  - (O) ORANGE
  - TYPE B LIGHT

MATCHLINE  
SEE SHT-N-CI01-MTPL-9

MATCHLINE  
SEE SHT-N-CI01-MTPL-9



DWG NO. N-CI01-MTPL-09A

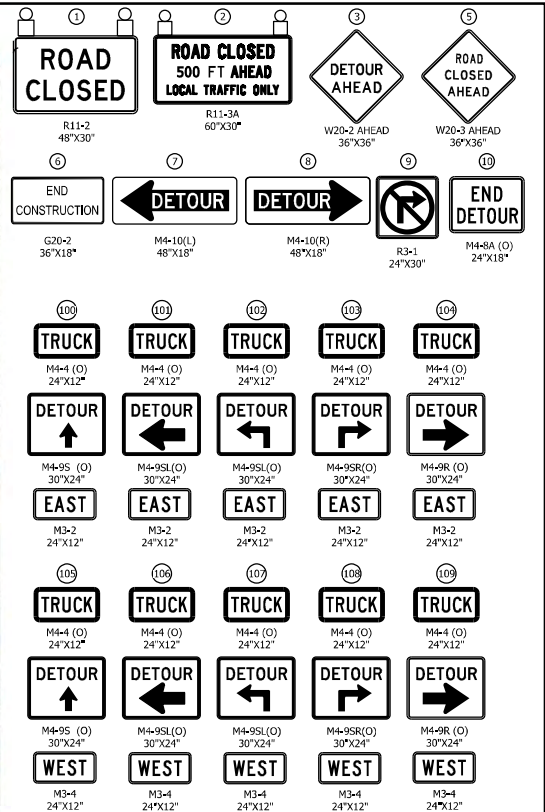
**MAINTENANCE OF TRAFFIC  
DETOUR PLAN - TRUCK ROUTE  
SHEFFIELD AVENUE CLOSURE**

FOR CONSTRUCTION SHEET NO. **OF**

DATE: 10/20/2021

SCALE: 1"=50'

DESIGNED: A. SIKPOVSKY  
 DRAWN: S. KOZLOWSKI  
 CHECKED: A. SIKPOVSKY



- NOTES**
- SIGN DESIGNATIONS ARE PER IMUTCD.
  - SIGN LOCATIONS ARE APPROXIMATE. SEE BU G-C01 DWG, NO. G-C101-GEDT-806 FOR SIGN PLACEMENT.
  - SEE BU G-C01 DWG, NO. G-C101-GEDT-824A FOR SIGN POST DETAILS.
  - SEE BU G-C01 DWG, NO. G-C101-GEDT-807 AND G-C101-GEDT-808 FOR TYPE III BARRICADE SIGN PLACEMENT.
  - ADVANCED CHANGEABLE MESSAGE SIGNS TO READ "HOHMAN AVE CLOSED | TRUCKS FOLLOW DETOUR"
- LEGEND**
- TYPE III BARRICADE
  - - - SIGN
  - - - DETOUR ROUTE
  - DIRECTION OF TRAFFIC
  - ▨ WORK SPACE
  - (O) ORANGE
  - Ⓛ TYPE B LIGHT

10/11/2023 PLOT DATE: 12:28:01 PM  
 10/11/2023 PLOT TIME: 12:28:01 PM  
 FILE NAME: SHT-N-C101-MTPL-09.dwg

**F.H. PASCHEN  
RAGNAR BENSON  
JOINT VENTURE**

REVISIONS		
ISSUE	DATE	DESCRIPTION

**NORTHERN INDIANA COMMUTER  
TRANSPORTATION DISTRICT**  
 33 East Highway 12  
 Chesterton, Indiana 46304

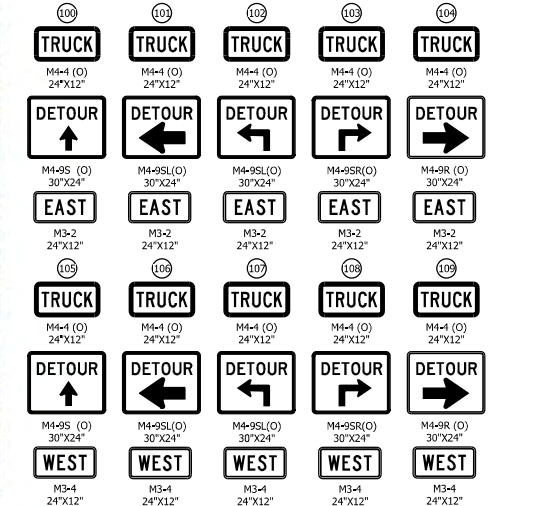
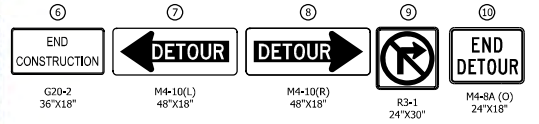

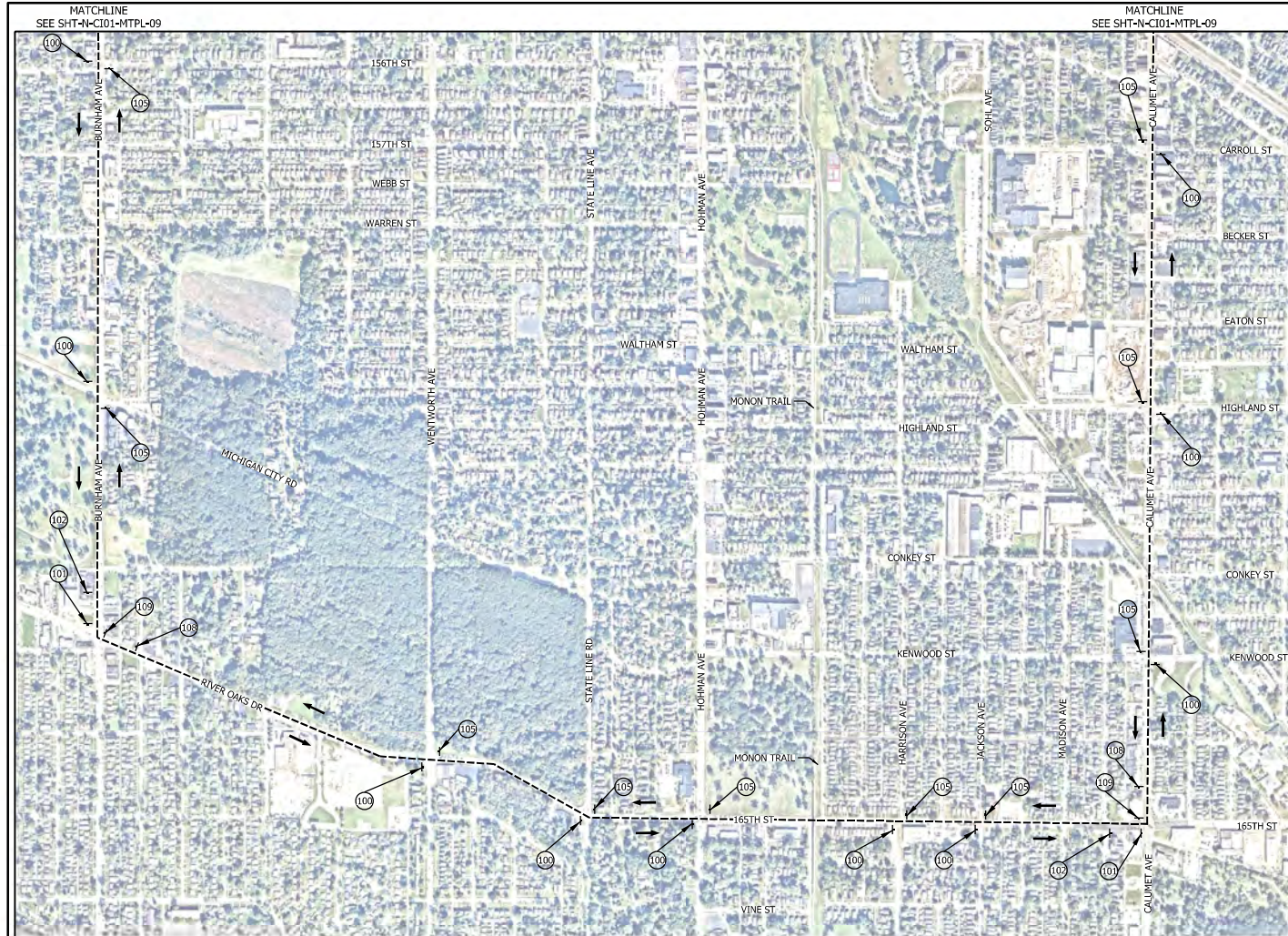
**DYER TO HAMMOND, INDIANA**

BU:	N-C101
DESIGNED:	A. SIPKOVSKY
DRAWN:	S. KOZLOWSKI
CHECKED:	A. SIPKOVSKY
SCALE:	1"=450'
DATE:	10/20/2021

DWG NO. **N-C101-MTPL-09**

**MAINTENANCE OF TRAFFIC  
DETOUR PLAN - TRUCK ROUTE  
SHEFFIELD AVENUE CLOSURE**

**FOR CONSTRUCTION** SHEET NO. **OF**



- NOTES**
- SIGN DESIGNATIONS ARE PER MUTCD.
  - SIGN LOCATIONS ARE APPROXIMATE. SEE BU G-01 DWG. NO. G-C101-GEDT-806 FOR SIGN PLACEMENT.
  - SEE BU G-01 DWG. NO. G-C101-GEDT-824A FOR SIGN POST DETAILS.
  - SEE BU G-01 DWG. NO. G-C101-GEDT-807 AND G-C101-GEDT-808 FOR TYPE III BARRICADE SIGN PLACEMENT.
  - ADVANCED CHANGEABLE MESSAGE SIGNS TO READ "HOHMAN AVE CLOSED | TRUCKS FOLLOW DETOUR"
- LEGEND**
- TYPE III BARRICADE
  - - - SIGN
  - - - - - DETOUR ROUTE
  - DIRECTION OF TRAFFIC
  - ▨ WORK SPACE
  - (O) ORANGE
  - 🚚 TYPE B LIGHT



PLOT DATE: 1/17/2021 PLOT TIME: 1:01:21 PM  
FILE NAME: SHEET03.DWG (P3-03.DWG)

REVISIONS		
ISSUE	DATE	DESCRIPTION

BU:	N-C101
DESIGNED:	A. SIPKOVSKY
DRAWN:	S. KOZLOWSKI
CHECKED:	A. SIPKOVSKY
SCALE:	1"=450'
DATE:	10/20/2021

DWG NO. N-C101-MTPL-10

**MAINTENANCE OF TRAFFIC  
DETOUR PLAN - TRUCK ROUTE  
SHEFFIELD AVENUE CLOSURE**

**FOR CONSTRUCTION**

**OF**

SHEET NO.