



NICTD West Lake Corridor Project Construction Update

Week of 8.19.2024 & 8.26.2024

Hammond

- **Closures**
 - State Street
 - Closure is currently active.
 - Willow Court is open.
 - Hohman Avenue (at SSL Crossing)
 - Closure is currently active.
 - Follow posted detour.
 - Dearborn at Gostlin Street will be closed permanently.
 - Hanover Street has been permanently closed between Wabash and Sheffield Avenues.
- **Monon Trail Closure**
 - Monon closed from 173rd Street to Little Calumet River
 - Closed indefinitely until rail operation has been completed/pedestrian bridge is installed.
- **Rail Construction**
 - Track work from Douglas Street heading North on Elevated Structures.
 - Rail Contractor spreading ballast on elevated structures.
 - No impact to vehicular traffic
- **Electrical Construction**
 - Installing Overhead Catenary System (OCS) in Hammond.
 - No impact to vehicular traffic.
 - Installing power service at multiple locations in Hammond.
 - No impact to vehicular traffic.
- **Structure Work for Bridges, Elevated Structures, and Retaining Walls**
 - Cable handrail is being installed.
 - No impact to vehicular traffic.
- **Station Construction**
 - Contractor finishing future Hammond Gateway Station Building.
 - Contractor finishing elevator.
 - Contractor finishing light fixtures in South Hammond lot.

**For additional project information please visit:
www.nictdwestlake.com or www.fhp-rb.com**

- **Road Construction**
 - Hohman Avenue at SSL Crossing
 - Roadway works ongoing.
 - Follow posted detour.
 - Contractor installing roadway signage and pavement markings at various intersections in the City of Hammond
 - Traffic will be maintained with a Roadway Flagger or partial lane closures. Minimal impact to vehicular traffic.

Munster

- **Closures**
- **Elevated Structure Work at 45th Street**
 - Installing grounding and drainage on various bridge decks in the Town of Munster
 - See attached lane closure details.
- **Fence Installation**
 - Installing fence from Fisher Street to Ridge Road
 - No impact to vehicular traffic.
- **Rail Construction**
 - Rail Contractor constructing track from Fisher Street to Main Street within Right of Way.
 - No impact to vehicular traffic.
- **Road Construction**
 - Contractor installing roadway signage and pavement markings at various intersections in the Town of Munster
 - Traffic will be maintained with a Roadway Flagger or partial lane closures. Minimal impact to vehicular traffic.
- **Monon Trail** will be closed for the foreseeable future from Little Calumet River to Broadmoor Avenue
 - Closure will last until rail operation is complete from Fisher-Ridge & Ridge to Little Calumet. Tunnel at Belden Place is now open. Access from Manor Avenue or Fredrick Avenue. Monon Trail remains closed in this area due to Bridge construction at the Little Calumet River.
- **Structure Work for Bridges, Elevated Structures, and Retaining Walls**
 - Cable handrail is being installed.
 - No impact to vehicular traffic.
 - Cleanup at various structures and retaining walls.
 - No impact to vehicular traffic.
- **Station Construction**
 - Munster-Dyer East Platform Access
 - Setting of Precast foundations for platform.
 - Trucking operations on Allison Road, minimal impacts to vehicular traffic.

**For additional project information please visit:
www.nictdwestlake.com or www.fhp-rb.com**

PLOT DATE: 2/9/2022 PLOT TIME: 3:03:37 PM
 FILE NAME: SHT-N-C104-MTPL-01.dwg



REVISIONS		
ISSUE	DATE	DESCRIPTION

NICD
 NORTHERN INDIANA COMMUTER
 TRANSPORTATION DISTRICT
 33 East Highway 12
 Chesterton, Indiana 46304



BU: N-C104
 DESIGNED: A. SIPKOVSKY
 DRAWN: S. KUMAR
 CHECKED: A. SIPKOVSKY
 SCALE: 1"=300'
 DATE: 12/13/2021

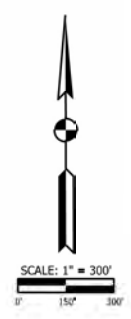
FINAL RFC PLANS DWG NO. N-C104-MTPL-02

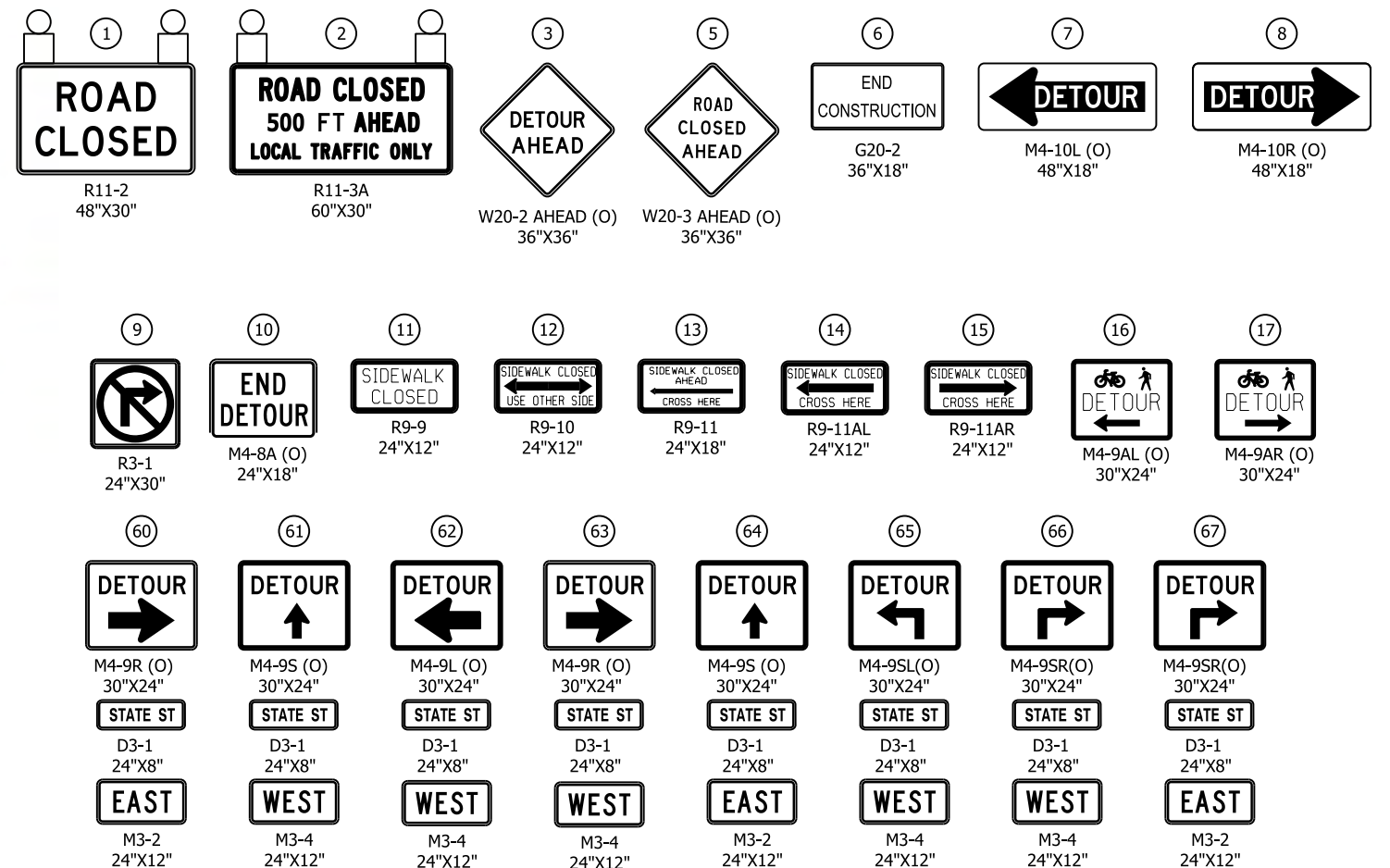
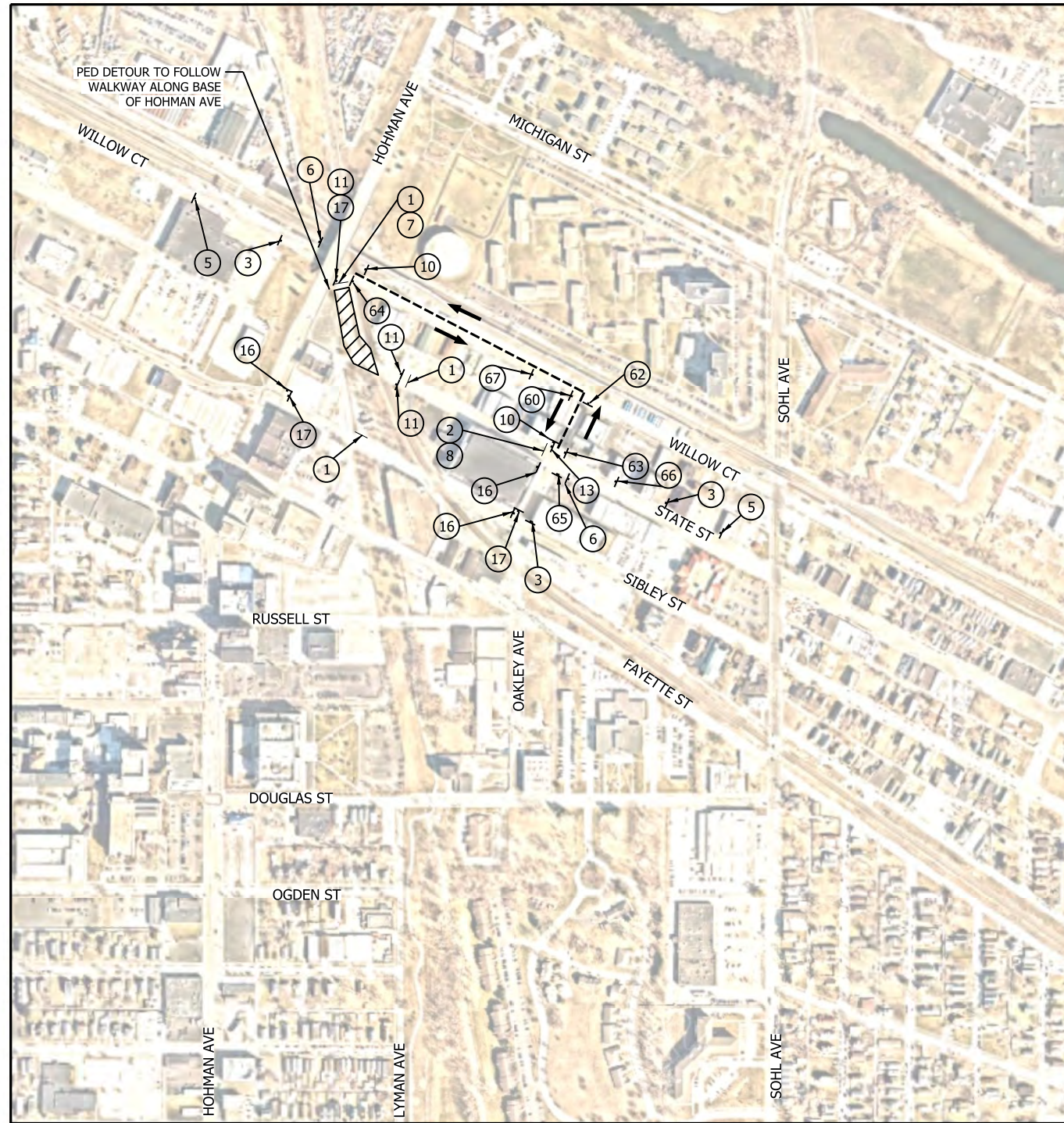
**MAINTENANCE OF TRAFFIC
 DETOUR PLAN - HOHMAN AVENUE**
FOR CONSTRUCTION SHEET NO. 9 OF 77



① ROAD CLOSED R11-2 48"X30"	② ROAD CLOSED 1 MILE AHEAD LOCAL TRAFFIC ONLY R11-3A 60"X30"	③ ROAD CLOSED TO THRU TRAFFIC R11-4 60"X30"	④ DETOUR AHEAD W20-2 AHEAD (O) 36"X36"	⑤ ROAD CLOSED AHEAD W20-3 AHEAD (O) 36"X36"
⑥ END CONSTRUCTION G20-2 36"X18"	⑦ DETOUR M4-10L (O) 48"X18"	⑧ DETOUR M4-10R (O) 48"X18"	⑨ NO RIGHT TURN R3-1 24"X30"	⑩ NO LEFT TURN R3-2 24"X30"
⑪ END DETOUR M4-8A 24"X18"	⑫ SIDEWALK CLOSED R9-9 24"X12"	⑳ DETOUR M4-9S(O) 30"X24"	㉑ DETOUR M4-9L(O) 30"X24"	㉒ DETOUR M4-9R(O) 30"X24"
㉓ DETOUR M4-9SL(O) 30"X24"	㉔ DETOUR M4-9SR(O) 30"X24"	㉕ DETOUR M4-9S(O) 30"X24"	㉖ DETOUR M4-9L(O) 30"X24"	㉗ DETOUR M4-9R(O) 30"X24"
HOHMAN AVE D3-1 39"X8"	HOHMAN AVE D3-1 39"X8"	HOHMAN AVE D3-1 39"X8"	HOHMAN AVE D3-1 39"X8"	HOHMAN AVE D3-1 39"X8"
NORTH M3-1	NORTH M3-1	NORTH M3-1	NORTH M3-1	SOUTH M3-3
SOUTH M3-3	SOUTH M3-3	SOUTH M3-3		

- NOTES**
- SIGN DESIGNATIONS AS ARE PER IMUTCD.
 - SIGN LOCATIONS ARE APPROXIMATE. SEE BU G-C01 DWG NO. G-CI01-GEDT-818 FOR SIGN PLACEMENT.
 - SEE BU G-C01 DWG NO. G-CI01-GEDT-820 FOR SIGN POST DETAILS.
 - CONTRACTOR SHALL NOT CLOSE HOHMAN AND SHEFFIELD AT THE SAME TIME UNLESS APPROVED BY THE HAMMOND CITY ENGINEER OR DESIGNEE.
- LEGEND**
- TYPE III BARRICADE
 - SIGN
 - DETOUR ROUTE
 - DIRECTION OF TRAFFIC
 - ▨ WORK SPACE
 - (O) ORANGE



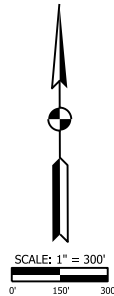


NOTES

- SIGN DESIGNATIONS ARE PER IMUTCD.
- SIGN LOCATIONS ARE APPROXIMATE. SEE BU G-C01 DWG. NO. G-CI01-GEDT-828 FOR SIGN PLACEMENT.
- SEE BU G-C01 DWG. NO. G-CI01-GEDT-820, G-CI01-GEDT-821 AND G-CI01-GEDT-822 FOR SIGN POST DETAILS.
- SEE BU G-C01 DWG. NO. G-CI01-GEDT-807 AND G-CI01-GEDT-808 FOR TYPE III BARRICADE APPLICATION STANDARDS.
- THE CONTRACTOR SHALL MAINTAIN FREE PASSAGE OF PEDESTRIANS ON ONE SIDE OF STATE STREET WHEN PRACTICABLE.
- TRAFFIC SIGNALS AT STATE ST AND WILLOW CT TO BE BAGGED DURING CLOSURE OF STATE ST.

LEGEND

- TYPE III BARRICADE
- SIGN
- - - - DETOUR ROUTE
- DIRECTION OF TRAFFIC
- ▨ WORK SPACE
- (O) ORANGE
- TYPE B LIGHT



PLOT DATE: 11/3/2021 PLOT TIME: 1:01:08 PM
FILE NAME: SHT-N-CI01-MTPL-05.dgn



REVISIONS		
ISSUE	DATE	DESCRIPTION



BU:	N-CI01
DESIGNED:	A. SIPKOVSKY
DRAWN:	S. KOZLOWSKI
CHECKED:	A. SIPKOVSKY
SCALE:	1"=300'
DATE:	10/20/2021

FINAL RFC PLANS DWG NO. N-CI01-MTPL-05

**MAINTENANCE OF TRAFFIC
DETOUR PLAN - STATE STREET**

FOR CONSTRUCTION SHEET NO. 15 OF 78