



---

## NICTD West Lake Corridor Project Construction Update

Week of 1.16.2023 & 1.23.2023

### Hammond

- **Closures**
  - Russel Street (between Hohman Avenue and Lyman Avenue)
    - Closure begins 1/23/2023
    - See Attached Detour.
- **Utility Relocation, Sewer & Water**
  - Drainage Removals/Installation
    - Future Hammond Gateway Station
      - ⑩ No impact to vehicular traffic
    - Russel Street Water Main & Sanitary Relocation
      - ⑩ Impact to vehicular traffic
      - ⑩ See attached detour
- Retaining Wall Between Sibley Street and Fayette Street
  - Receiving Modular Concrete Blocks
    - Trucking Operations through City of Hammond roadways, minimal impact to vehicular traffic.
  - Setting and Backfilling Concrete Blocks
- **Monon Trail Closure**
  - Monon closed from Douglas Street to Little Calumet River
  - No connection to Lackawanna Trail.
- Hanover Street will be permanently closed between Wabash and Sheffield Avenues.
- Dearborn at Gostlin Street will be closed permanently.
- **Substructure Work for Bridges, Elevated Structures, and Retaining Walls**
  - Michigan/Hohman.
    - Forming Bridge Abutments
    - Driving Production Pile
    - Setting Steel
  - Hohman/Sibley
    - Steel Erection for Bridge going over Norfolk Southern Railway
    - Leveling pad being constructed
  - Blaine Avenue Retaining Wall

- Wall construction between Kenwood and 165<sup>th</sup> Street
- On-going through weeks of January 16<sup>th</sup> and 23<sup>rd</sup>

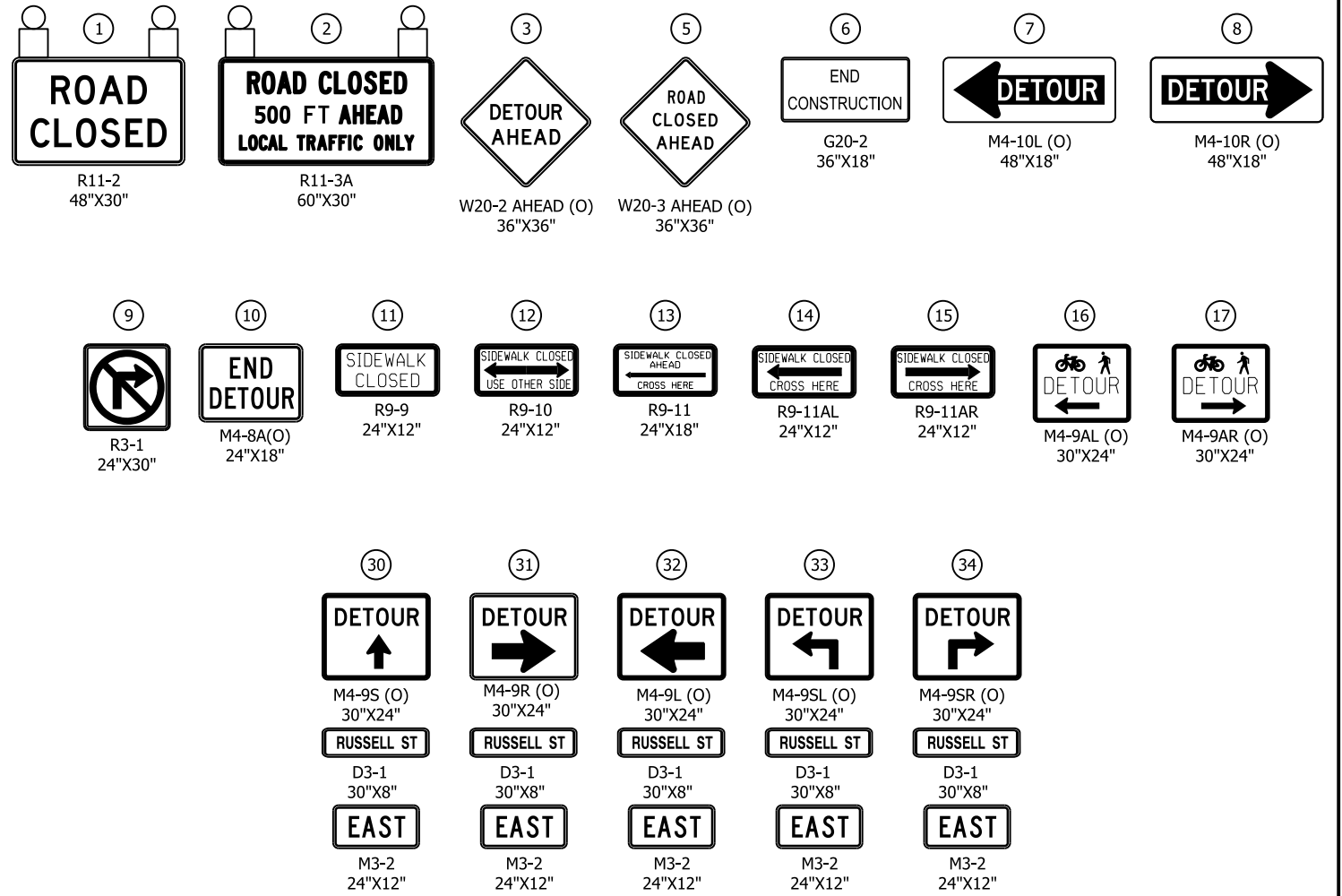
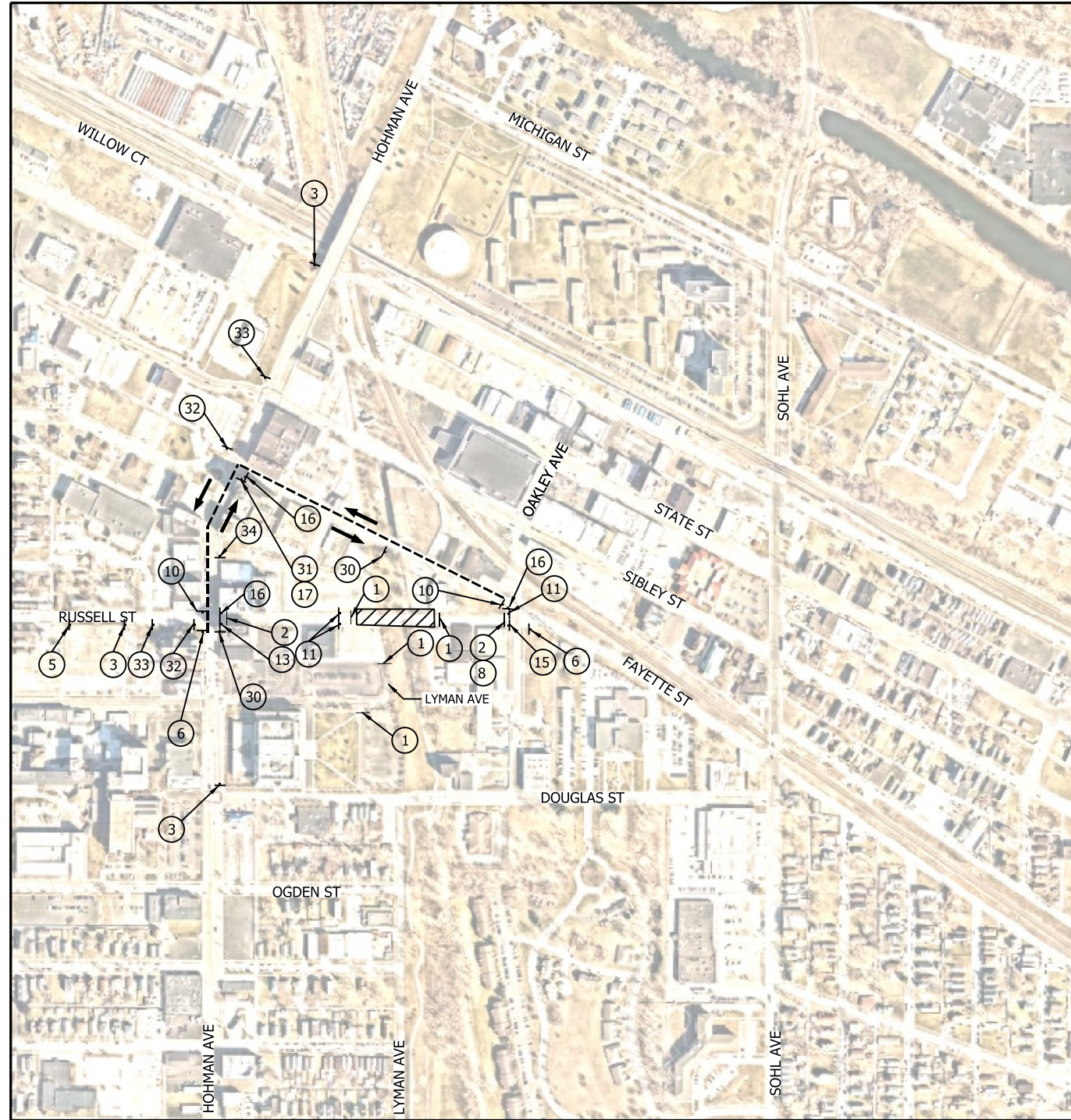
### **Munster**

- NIPSCO & Telecommunications Relocations.
- Retaining Wall between Little Calumet River and Broadmoor
  - Retaining Wall excavation/framing continues along Manor Ave. North and South of Broadmoor.
  - Trucking operations through the Town of Munster, minimal impact to vehicular traffic.
- Monon Trail will be closed for the foreseeable future from Little Calumet River to Ridge Road.
- Structure work at the Little Calumet River.
  - Trucking operations on Manor Avenue, minimal impact to vehicular traffic.
- Site Excavation between Ridge Road and Fisher Street
  - Trucking operations along Manor, minimal impact to vehicular traffic.
- **Utility Relocation: Storm, Sanitary & Water**
  - Drainage Installation near retaining wall between Broadmoor and Little Calumet River.
  - Drainage Installation between Fisher Street and Ridge Road along Monon Trail
  - Potholing along CSX ROW near Hartsfield Village
    - No impact to vehicular traffic

### **Dyer**

- No work anticipated for this time period.

**For additional project information please visit:  
[www.nictdwestlake.com](http://www.nictdwestlake.com) or [www.fhp-rb.com](http://www.fhp-rb.com)**

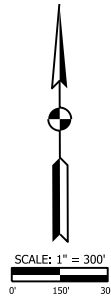


**NOTES**

- SIGN DESIGNATIONS ARE PER IMUTCD.
- SIGN LOCATIONS ARE APPROXIMATE. SEE BU G-C01 DWG NO. [G-CI01-GEDT-801](#), [G-CI01-GEDT-802](#), AND [G-CI01-GEDT-803](#) FOR SIGN PLACEMENT.
- SEE BU G-C01 DWG NO. [G-CI01-GEDT-820](#), [G-CI01-GEDT-821](#) AND [G-CI01-GEDT-822](#) FOR SIGN POST DETAILS.
- SEE BU G-C01 DWG NO. [G-CI01-GEDT-807](#) AND [G-CI01-GEDT-808](#) FOR TYPE III BARRICADE APPLICATION STANDARDS.
- THE CONTRACTOR SHALL MAINTAIN FREE PASSAGE OF PEDESTRIANS ON ONE SIDE OF RUSSELL STREET WHEN PRACTICABLE.
- RUSSELL STREET IS CURRENTLY A ONE-WAY STREET EASTBOUND. PRIOR TO ANY WORK SPACE CLOSURES ON RUSSELL STREET, CONVERT TO TWO-WAY AND PLACE THE PROPOSED SIGNS AS SHOWN ON THE 'SIGNING AND PAVEMENT MARKING' PLAN FOR RUSSELL STREET ON [DWG NOS. N-CI05-RDSN-02](#), [N-CI05-RDSN-03](#), [N-CI05-RDSN-04](#).
- LYMAN AVENUE IS THE ONLY OUTLET FROM THE FEDERAL PLAZA PARKING LOT. SEE DWG NOS. [N-CI05-MTPI-07](#) AND [N-CI05-MTPI-08](#) FOR LOT DETOUR INFORMATION.

**LEGEND**

- TYPE III BARRICADE
- SIGN
- DETOUR ROUTE
- DIRECTION OF TRAFFIC
- WORK SPACE
- ORANGE
- TYPE B LIGHT



PLOT DATE: 4/25/2022 PLOT TIME: 10:29:00 AM  
FILE NAME: SHT-N-CI05-MTPI-02.dgn



| REVISIONS |      |             |
|-----------|------|-------------|
| ISSUE     | DATE | DESCRIPTION |
|           |      |             |
|           |      |             |
|           |      |             |
|           |      |             |



|           |              |
|-----------|--------------|
| BU:       | N-CI05       |
| DESIGNED: | A. SIPKOVSKY |
| DRAWN:    | S. KOZLOWSKI |
| CHECKED:  | A. SIPKOVSKY |
| SCALE:    | 1"=300'      |
| DATE:     | 05/03/2022   |

**FINAL RFC PLANS** DWG NO. N-CI05-MTPI-02

**MAINTENANCE OF TRAFFIC  
DETOUR PLAN - RUSSELL STREET**

**FOR CONSTRUCTION** SHEET NO. 10 OF 62